

694600

694800

695000

695200

3984000




3983800

3983600

3983400

3983200

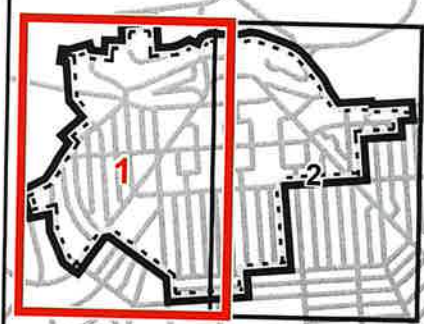



-  Project Area
- Inventoried Properties**
-  Contributing
-  Non-Contributing




Boulder City Historic District
 Historic Resource Survey Results
 Janus Associates, Inc., 1983 Page 1
 Clark County, NV

Projection/Coordinate System:
 NAD 1983 UTM Zone 11N
 Data Source(s):
 ESRI Imagery, 2019

Document Date: 19 Dec 2022





-  Project Area
- Inventoried Properties**
-  Contributing
-  Non-Contributing

Boulder City Historic District
Historic Resource Survey Results
 Janus Associates, Inc., 1983 Page 2
 Clark County, NV

Projection/Coordinate System:
 NAD 1983 UTM Zone 11N
 Data Source(s):
 ESRI Imagery, 2019

Document Date: 19 Dec 2022

